

# **The Lake Lothing (Lowestoft) Third Crossing Order 201[\*]**

---



Lake Lothing  
**THIRD  
CROSSING**

---

## **Document SCC/LLTC/EX/154: Rights of Navigation Plan**

---

**Planning Act 2008**

**The Infrastructure Planning (Applications: Prescribed Forms and Procedure)  
Regulations 2009**

**The Infrastructure Planning (Examination Procedure) Rule 2010**

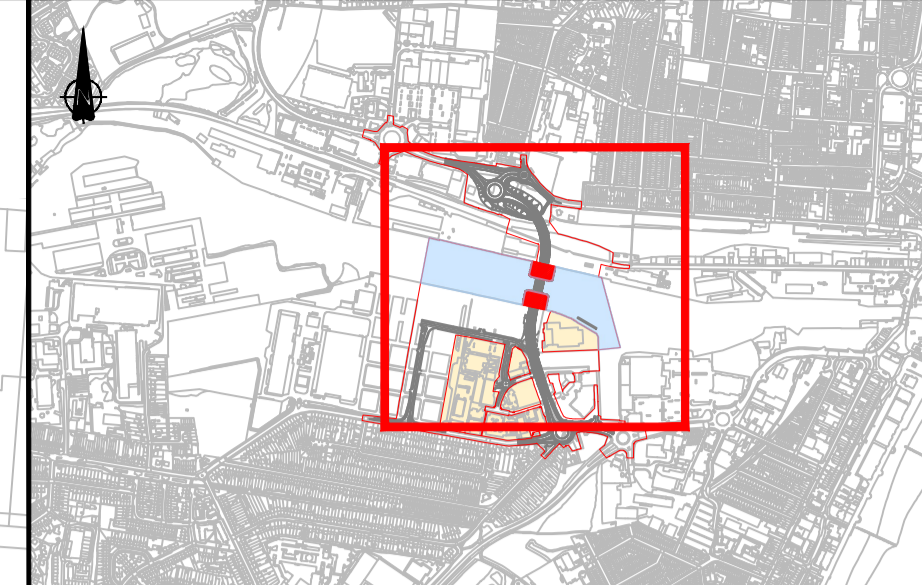
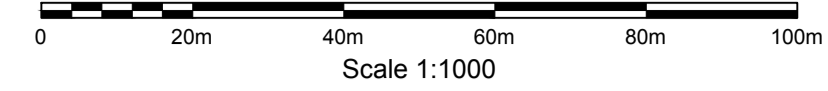

PINS Reference Number: TR010023

Author: Suffolk County Council

Document Reference: SCC/LLTC/EX/154

Date: May 2019

*This page is intentionally left blank*



NEW BRIDGE NORTHERN ROUNDABOUT

DENMARK ROAD

EAST SUFFOLK RAILWAY LINE

NORTH QUAY

ABP

LAKE LOTHING

COMMERCIAL ROAD

GRAIN SILO BUILDING

SOUTH QUAY

PONTOON

NEXEN

RIVERSIDE

REGISTRAR'S OFFICE

RIVERSIDE ROAD

CANNING ROAD

MOTORLINGS

RIVERSIDE BUSINESS CENTRE

**KEY**

- Earthworks
- Proposed highway
- ORDER LIMITS
- AREA WITHIN WHICH PUBLIC RIGHTS OF NAVIGATION ARE TO BE EXTINGUISHED (SEE NOTE 3 BELOW)
- AREA EXCLUDED FROM ORDER LIMITS
- AREA OF LAKE LOTHING WITHIN ORDER LIMITS

**NOTES**

1. ALL DIMENSIONS ARE IN METRES UNLESS OTHERWISE STATED.
2. THE WORKS WILL BE SUBJECT TO DETAILED DESIGN DEVELOPMENT IN ACCORDANCE WITH THE DEVELOPMENT CONSENT ORDER.
3. THE AREA OVER WHICH RIGHTS OF NAVIGATION ARE TO BE EXTINGUISHED IS SHOWN INDICATIVELY ON THIS PLAN. THE EXACT AREA WILL BE DETERMINED BY THE TERMS OF ARTICLE 41 (EXTINGUISHMENT OF THE RIGHT OF NAVIGATION WITHIN LAKE LOTHING IN CONNECTION WITH THE AUTHORISED DEVELOPMENT) OF THE DEVELOPMENT CONSENT ORDER, WHEN THOSE TERMS ARE APPLIED TO THE DETAILED DESIGN OF THE SCHEME WHICH WILL BE DEVELOPED IN DUE COURSE.

Mapping reproduced by permission of Ordnance Survey on behalf of HMSO.  
© Crown copyright and database rights 2017. All rights reserved.  
Ordnance Survey licence number 100023395  
Contains OS data © Crown copyright and database rights 2017.


P01	MB	NH	SG	26.04.19
-----	----	----	----	----------

FOR DCO EXAMINATION - DEADLINE 9
----------------------------------

REVISION	DRAWN	CHECKED	APPROVED	DATE
----------	-------	---------	----------	------

DESCRIPTION



**PROJECT TITLE**  
 Lake Lothing  
**THIRD CROSSING**

**DRAWING TITLE**  
 RIGHTS OF NAVIGATION PLAN  
 REGULATION 5(2)(k)

**DRAWING STATUS**  
 FOR DCO SUBMISSION

DRAWN	CHECKED	APPROVED	AUTHORISED	SUITABILITY
MB	TS	NH	JB	S4

SCALE @ A1 SIZE	DATE	REVISION
1:1000	13/06/18	P01

DRAWING NUMBER		Project		Originator		Volume	
1069948-WSP-MAR-LL-DR-MA-0003							
Location	Type	Role	Number				